















Maui Island Digital Zoning Map 1

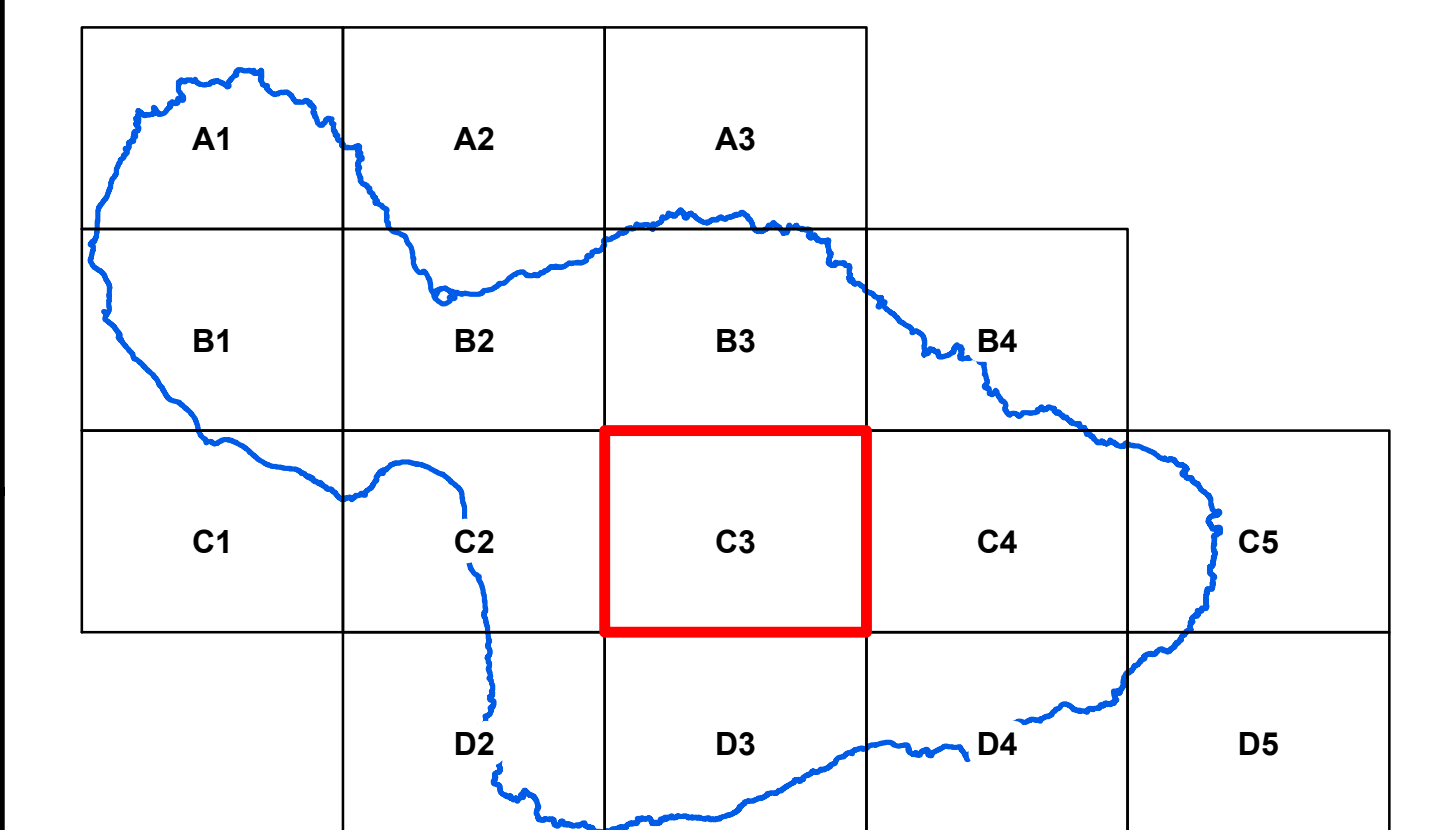
Page C3

Ordinance: 4883 (Bill 81)
Effective: 10/10/2018

Legend

- | | |
|---|---|
|  R-1 Residential |  PD Project District |
|  R-3 Residential |  UR Urban Reserve |
|  B-1 Business-Neighborhood |  P-1 Public/Quasi Public |
|  BCT Business-Country Town |  PK Park |
|  AG Agriculture |  Interim |
|  RU-0.5 Rural 1/2 Acre |  Road |
|  RU-1.0 Rural 1 Acre |  Road Way Not Zoned |

*Only those zoning classifications which appear in the current map extent are displayed in the legend



1 in = 0.3 miles
0 0.25 0.5 1 1.5 Miles

PREPARED BY:

**Department of Planning
County of Maui
2200 Main Street
Wailuku, Hawaii 96793**

